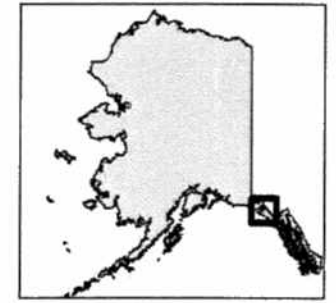


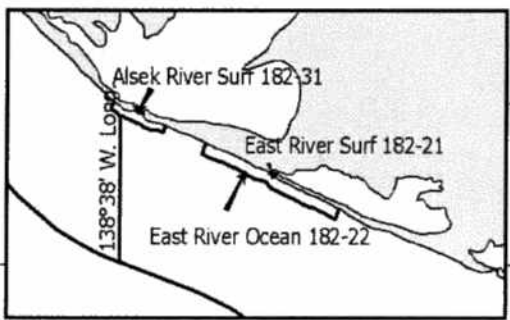
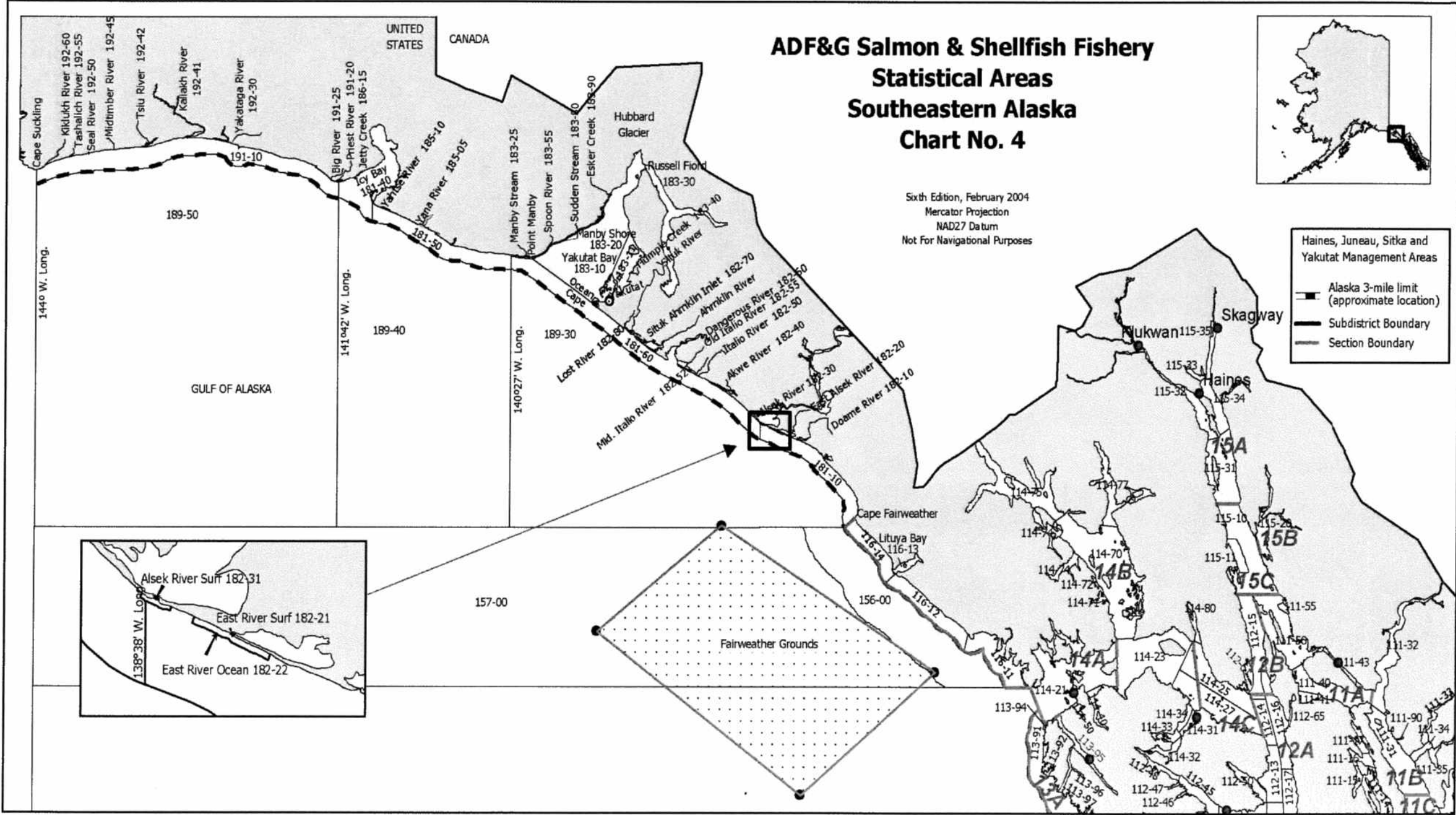
ADF&G Salmon & Shellfish Fishery Statistical Areas Southeastern Alaska Chart No. 4

Sixth Edition, February 2004
Mercator Projection
NAD27 Datum
Not For Navigational Purposes



Haines, Juneau, Sitka and Yakutat Management Areas

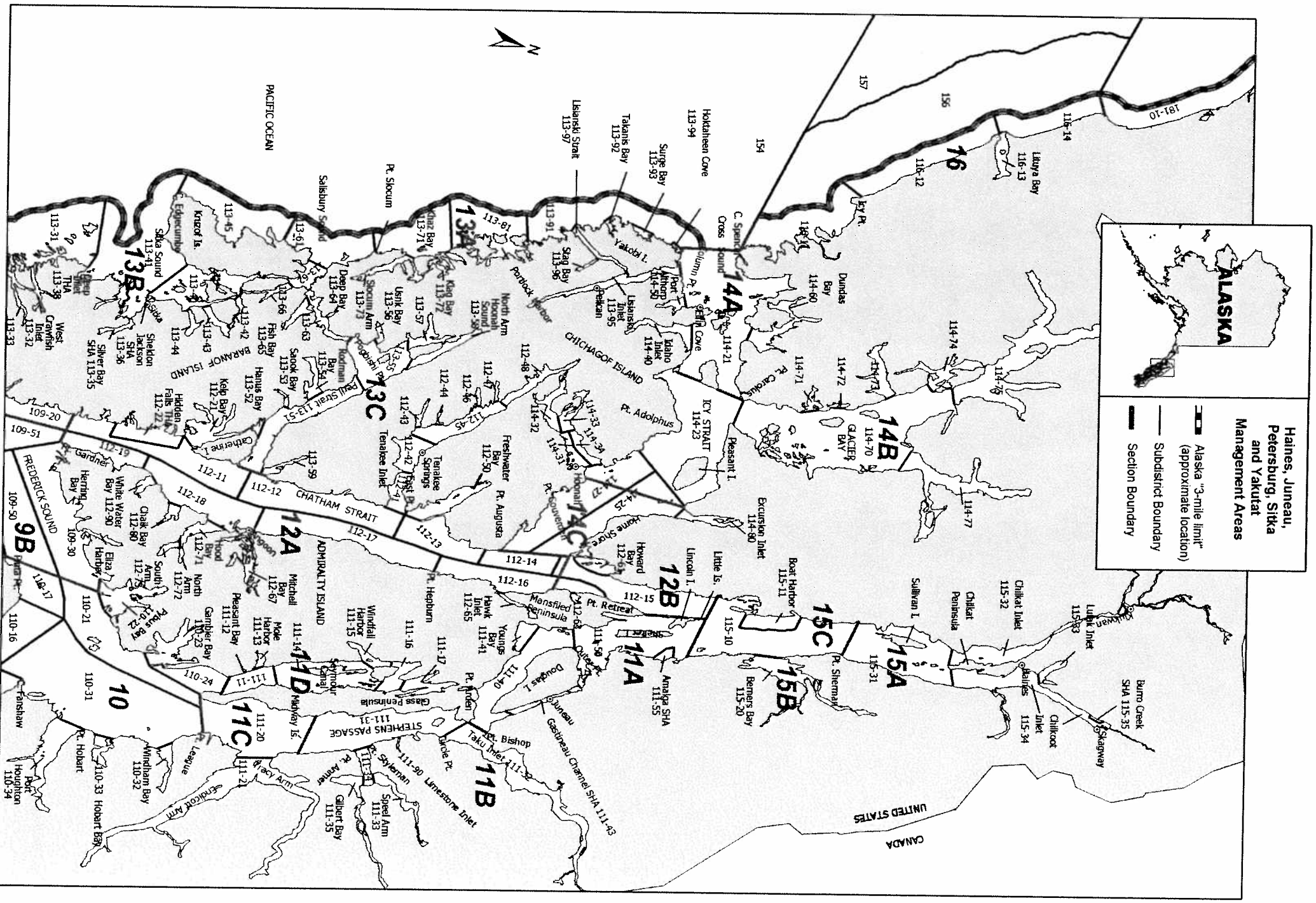
- Alaska 3-mile limit (approximate location)
- Subdistrict Boundary
- Section Boundary

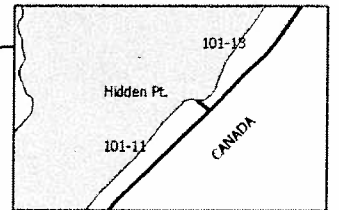
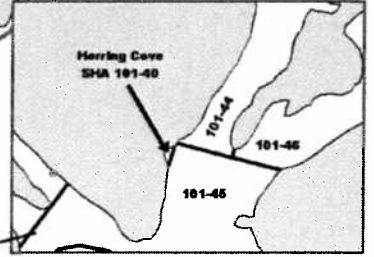

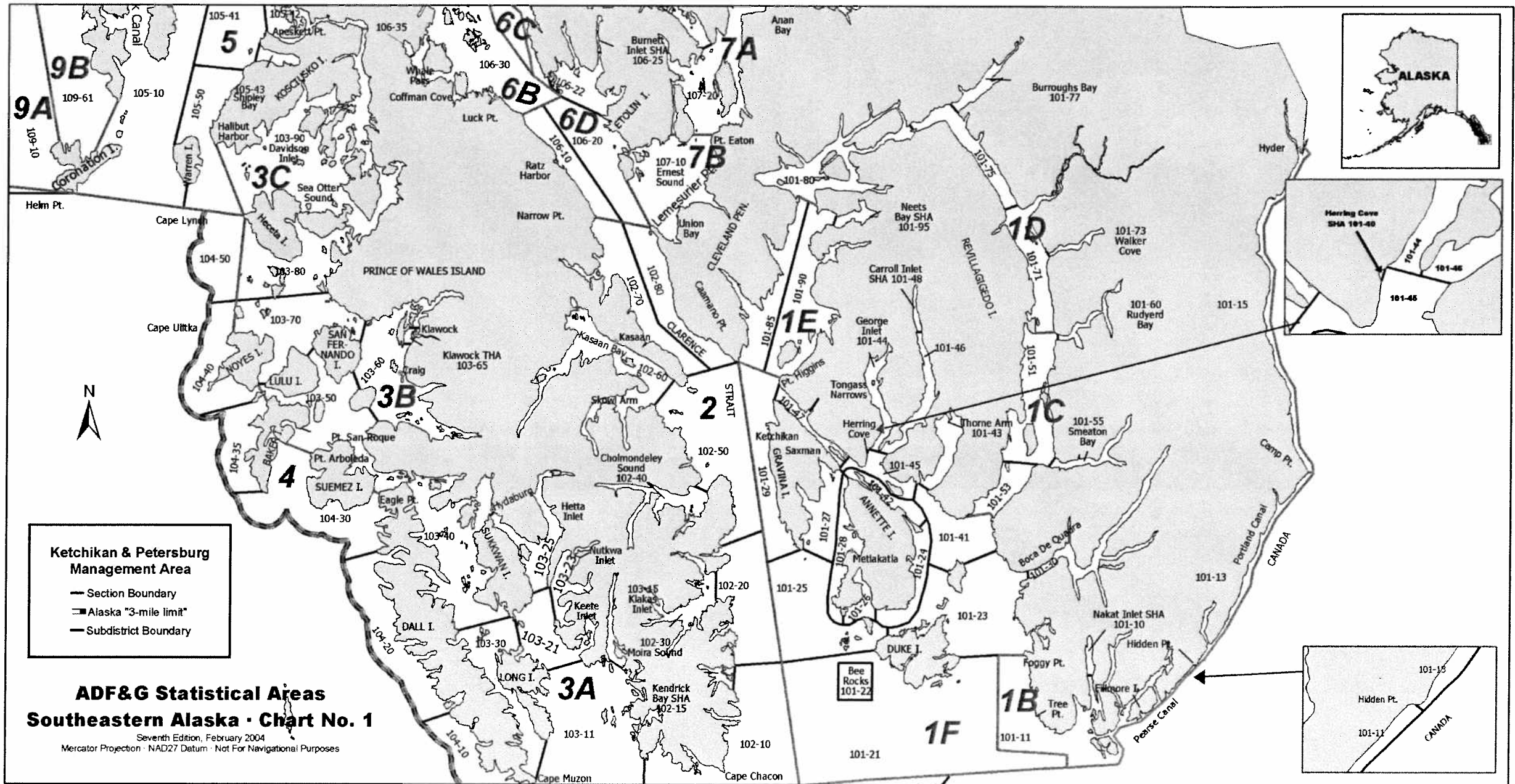


ADF&G Salmon & Shellfish Fishery Statistical Areas

Southeastern Alaska - Chart No. 3

Eighth Edition, February 2004
Lambert Conformal Conic Projection · NAD27 Datum · Not for Navigational Purposes








ADF&G Statistical Areas Southeastern Alaska - Chart No. 2

Eighth Edition, February 2004

Mercator Projection · NAD27 Datum · Not For Navigational Purposes

Juneau, Ketchikan, Petersburg, and Sitka Management Areas

-  Alaska "3-mile limit" (approximate location)
-  Subdistrict Boundary
-  Section Boundary

