









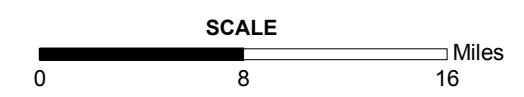
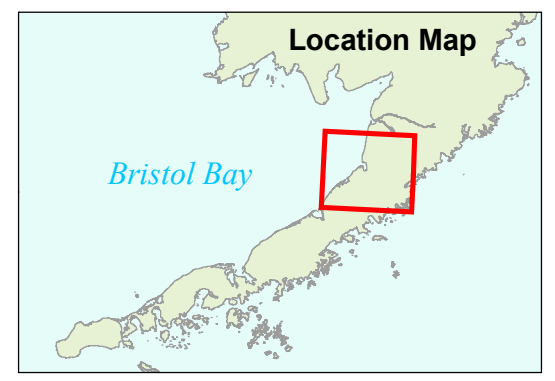


Map 38 Ugashik Region Subsistence Harvest Area

Legend

-  Trapping Lines
-  Trapping
-  Fresh Water Fish
-  Salmon
-  Waterfowl
-  Caribou / Moose
-  Critical Habitat Area Boundary
-  Alaska Peninsula NWR Boundary
-  Bristol Bay Fisheries Reserve Boundary
-  City Boundary



State of Alaska
Dept. of Fish & Game
June 2010

