





Map 33 Port Moller Critical Habitat Area Emperor Geese

Legend

Emperor Geese

-  Highest Spring/Fall Concentrations Areas (C. Dau - USFWS)
-  Spring and Fall High Concentration Areas (Apr-May/Aug-Oct-ESI)
-  Spring and Fall Medium Concentrations (Jan-May/Aug-Dec) - ESI
-  Port Moller CHA Boundary

