








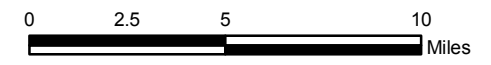
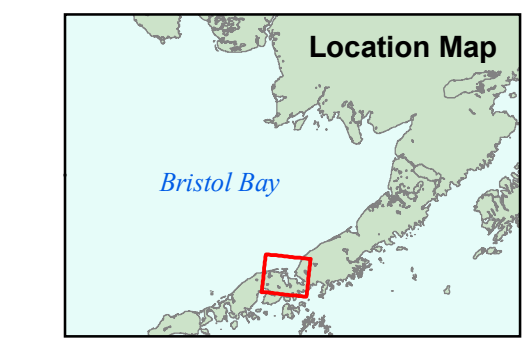




# Map 32 Port Moller Critical Habitat Area Bird, Fish, Invertebrates


## Legend

- Anadromous Waters**
-  Streams
-  Lakes
-  Herring Spawning Areas
-  Blue Mussel High Concentration Area
-  Macoma spp. High Concentration Area
-  Shorebird/Gulls and Terns Nesting:
-  0 - 1200 Birds
-  13,150 Birds
-  Port Moller CHA Boundary



- Species using this area for migrating include:**
- |  |                       |                        |
|--|-----------------------|------------------------|
|  <b>Shorebird</b> | Black-bellied Plover  | Least Sandpiper        |
|  | Pacific Golden-Plover | Pectoral Sandpiper     |
|  | Semipalmated Plover   | Sharp-tailed Sandpiper |
|  | Greater Yellowlegs    | Rock Sandpiper         |
|  | Whimbrel              | Dunlin                 |
|  | Bar-tailed Godwit     | Short-billed Dowitcher |
|  | Ruddy Turnstone       | Long-billed Dowitcher  |
|  | Black Turnstone       | Wilson's Snipe         |
|  | Surfbird              | Red-necked Phalarope   |
|  | Sanderling            | Red Phalarope          |
|  | Western Sandpiper     |                        |

-  **Gulls and Terns**
- Bonaparte's Gull
  - Glaucous-winged Gull
  - Mew Gull
  - Sabine's Gull
  - Arctic Tern
  - Aleutian Tern

 Sandhill cranes nest in this area.

