
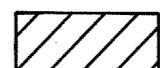




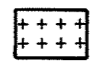





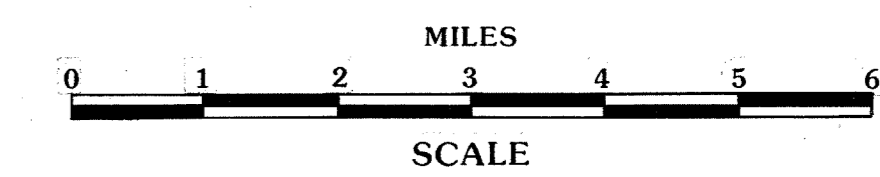


KACHEMAK BAY AND FOX RIVER FLATS CRITICAL HABITAT AREAS

LAND STATUS

-  City of Seldovia Tidelands
(The state owns the water column.)
-  City of Homer Tidelands
(The state owns the water column.)
-  Federal
-  State Patented Lands
-  State Tentatively Approved Lands
-  Leases/Inholdings (See Resource Inventory
Table 12 for additional information)
-  Grazing Lease
-  Offshore Prospecting Permit Applications
-  Private Inholding
-  Public Dock
-  Electrical Transmission Line
-  Kachemak Bay State Park Boundary

Note: The State owns the water column in Kachemak Bay regardless of surface ownership.



STATE OF ALASKA
DEPARTMENT OF FISH AND GAME
HABITAT AND RESTORATION DIVISION
DECEMBER 1993

