

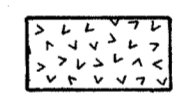





**KACHEMAK BAY AND
FOX RIVER FLATS
CRITICAL HABITAT AREAS
BEACH AND SUBSTRATE TYPES**

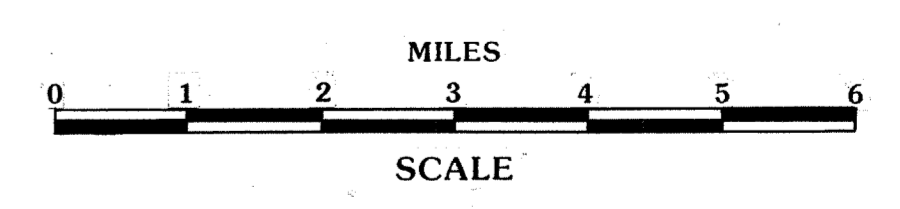
BEACH TYPES

-  Bedrock
-  Boulder
-  Gravel
-  Mud
-  Sand

SUBSTRATE TYPES

-  Boundary

Information taken from Alaska Intertidal Survey Atlas, Howard S. Sears and Steven T. Zimmerman, July 1977 and Benthic Reconnaissance of Kachemak Bay, Alaska. IN Trasky et al. Environmental Studies of Kachemak Bay and Lower Cook Inlet, William Driskell 1977.



STATE OF ALASKA
DEPARTMENT OF FISH AND GAME
HABITAT AND RESTORATION DIVISION
DECEMBER 1993