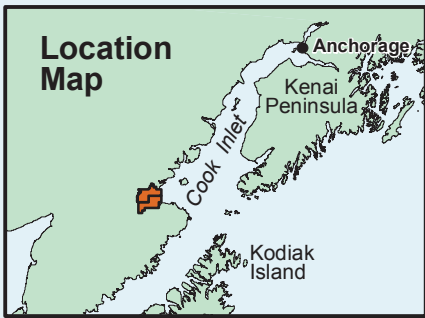


McNeil River State Game Refuge and Sanctuary



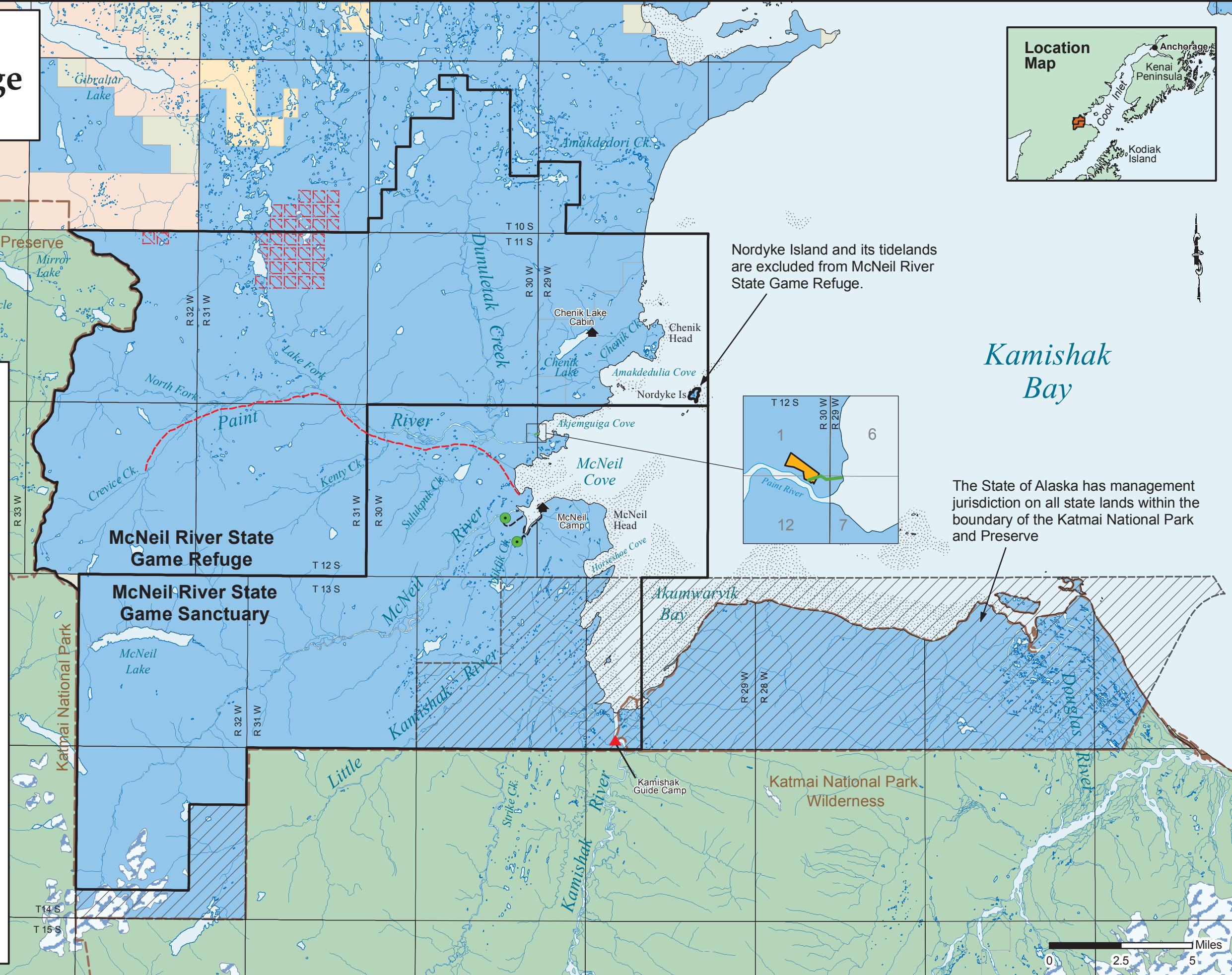
LAND STATUS Legend

- McNeil River SGR and SGS Boundary (Including the tideland but exclusive of marine water and submerged land)
- National Park and Preserve Boundaries
- Public Easement (Fish Ladder ROW)
- RST 375 Paint River Trail
- Cabin
- Wildlife Observation Areas
- Trails
- Mining Claim

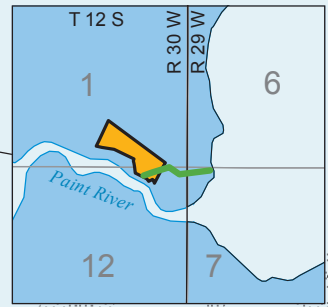
Land Status

- State Lands**
 - State
 - DNR Kamishak Special Use Area
 - Cook Inlet Aquaculture Assoc. Lease Area
- Municipal Lands**
 - Municipal Entitlement
- Federal Lands**
 - Katmai National Park and Preserve
 - BLM
- Private Lands**
 - Bristol Bay Native Corporation

Map produced by State of Alaska
Dept. of Fish and Game, Div. of Sport Fish
June 2008



Nordyke Island and its tidelands are excluded from McNeil River State Game Refuge.



The State of Alaska has management jurisdiction on all state lands within the boundary of the Katmai National Park and Preserve

Kamishak Bay